

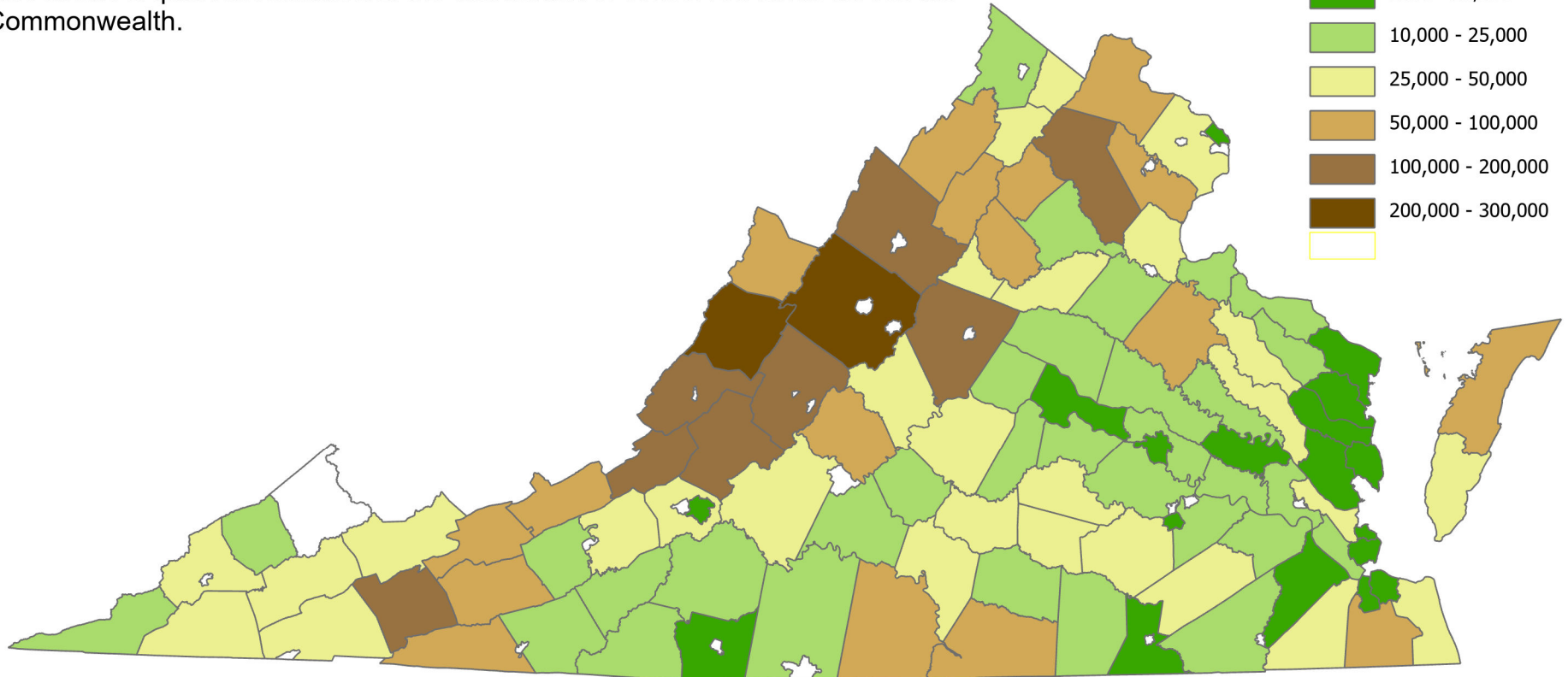



Virginia's Conservation Lands

The Virginia DCR-Natural Heritage Program maintains data for all conserved lands in Virginia. These data are used to track state and regional land conservation goals, and for making local land conservation and land use decisions. In this map, all permanently conserved acres, up to April 2024, were tallied in each jurisdiction. This allows a quick assessment of the distribution of conserved lands across the Commonwealth.

Acres of Conserved Lands



Map created July 2024
NAD 1983 Virginia Lambert Conformal Conic

