
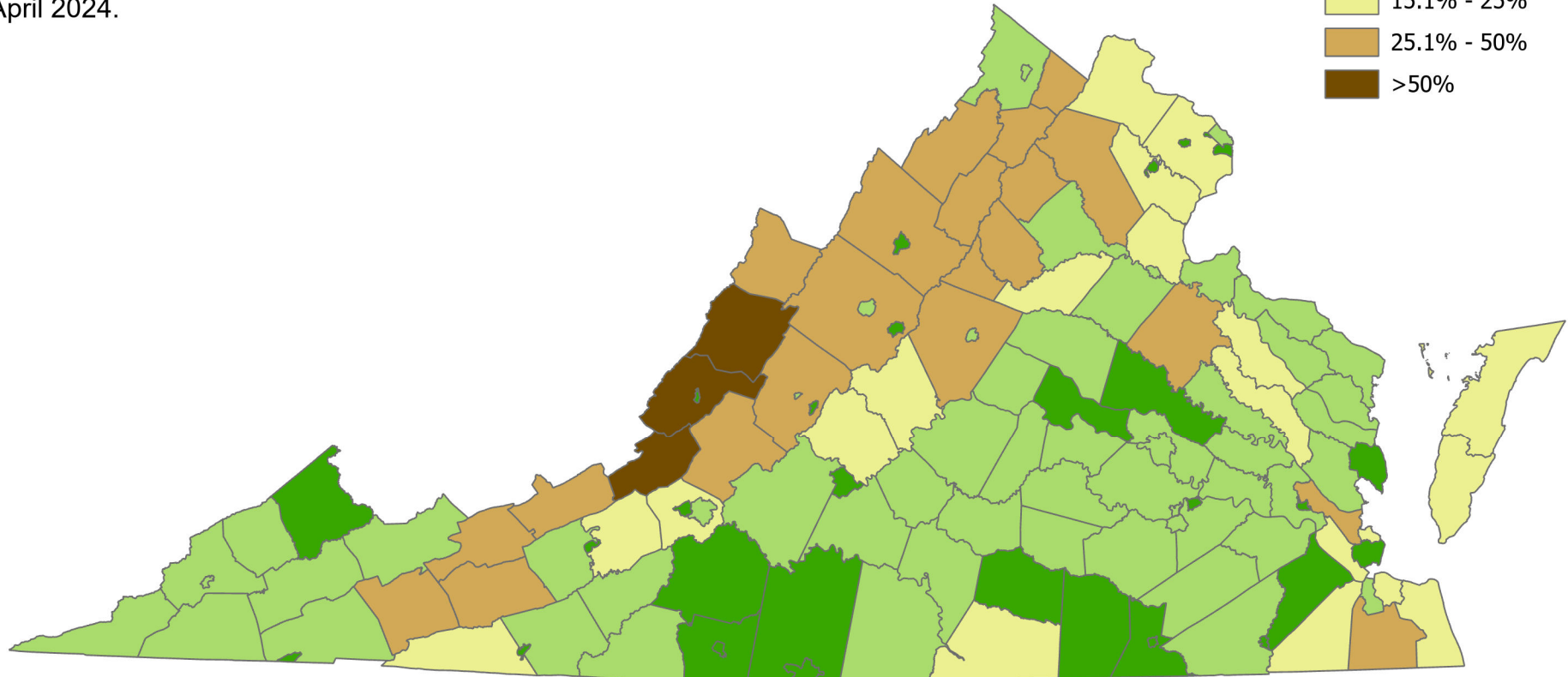
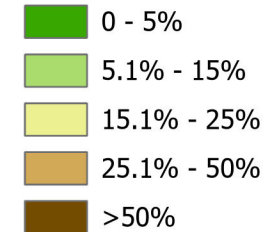


# Virginia's Conservation Lands

The Virginia DCR-Natural Heritage Program maintains data for all conserved lands in Virginia. These data are used to track state and regional land conservation goals, and for making local land conservation and land use decisions. In this map, acres of Virginia's Conservation Lands were totaled and divided by the total acres of each jurisdiction, to calculate the percent of each jurisdiction under permanent conservation. The data used includes all mapped Conservation Lands up to April 2024.

## Percent Acreage of Conserved Lands



Map created July 2024  
NAD 1983 Virginia Lambert Conformal Conic

