
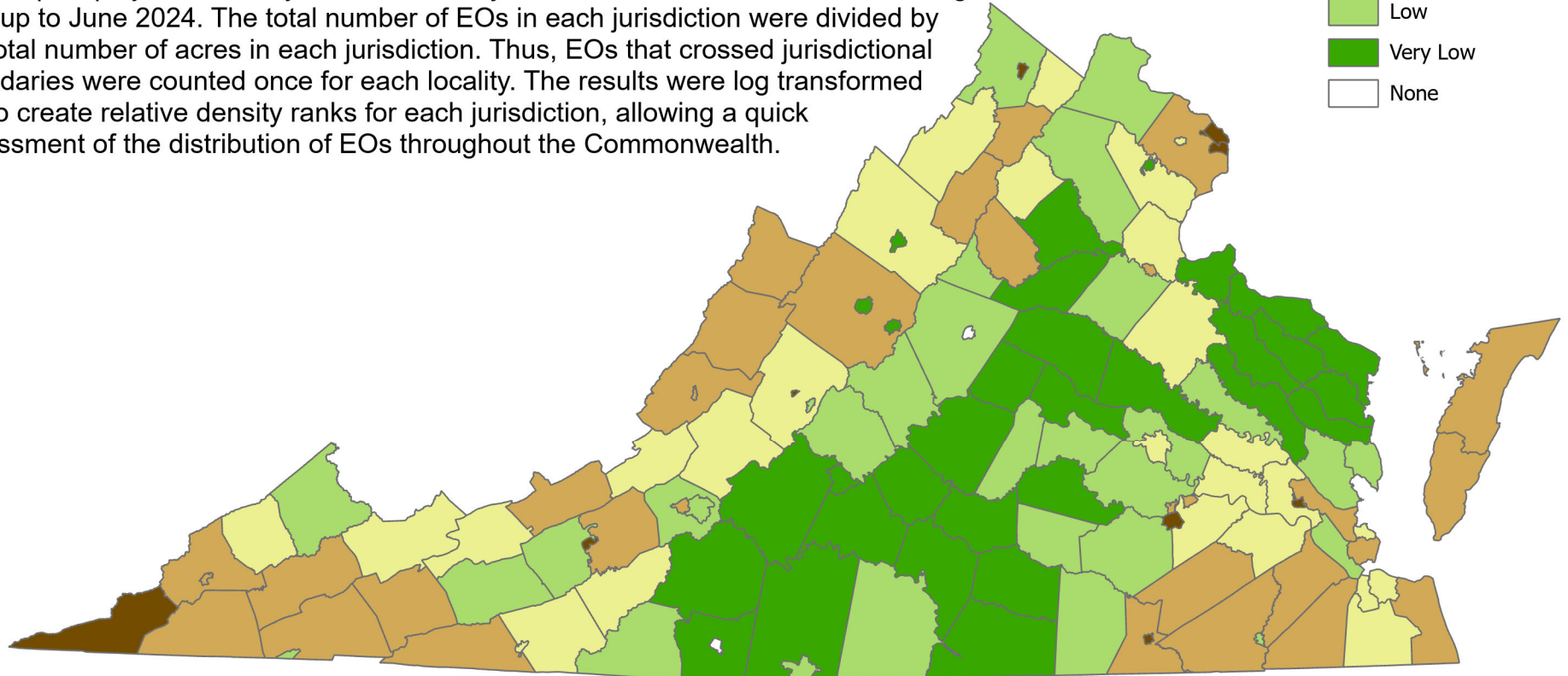



Element Occurrences of Virginia

The Virginia DCR-Natural Heritage Program manages an inventory of rare, threatened, and endangered plant and animal species, significant caves and exemplary natural communities across the Commonwealth. Locations of these Natural Heritage resources are known as Element occurrences (EOs). Knowing the locations and condition of Eos provides information vital to ranking species rarity; understanding areas of high biodiversity and ecological importance; and making well-informed conservation decisions. This map displays the density of EOs in each jurisdiction of the Commonwealth using data up to June 2024. The total number of EOs in each jurisdiction were divided by the total number of acres in each jurisdiction. Thus, EOs that crossed jurisdictional boundaries were counted once for each locality. The results were log transformed (ln) to create relative density ranks for each jurisdiction, allowing a quick assessment of the distribution of EOs throughout the Commonwealth.

Element Occurrence Density



Map created July 2024
NAD 1983 Virginia Lambert Conformal Conic

